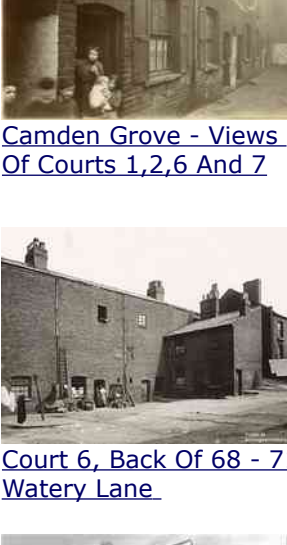




Shootherill (through the Library of Birmingham) developed a facility to make a substantial number of the images digitally accessible but this facility is currently unavailable via the Library of Birmingham. Many of the images were previously copied to this site and they have been collected together so that members may still be able to view some of the collection. Click the text under any photo and the target forum post containing the photo will open. Use the pdf search to find a photo location. See more instructions at end of the file.




Park Street In 1902. Old Park House In Park Street Digbeth.




Chapel Terrace, Warwick Street and Back of No 5 Camp Hill.



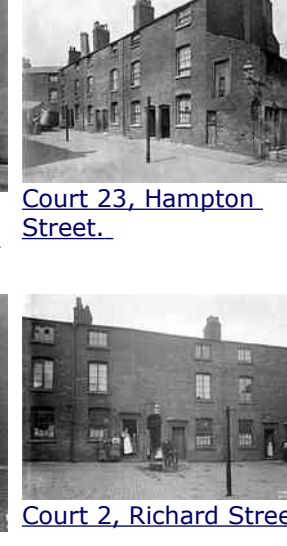
6 Court Barford Street.




Court 2 Camden Grove Off Camden Street.




Camden Grove - Views. Of Courts 1,2,6 And 7.




Court 4, Lawford Street.



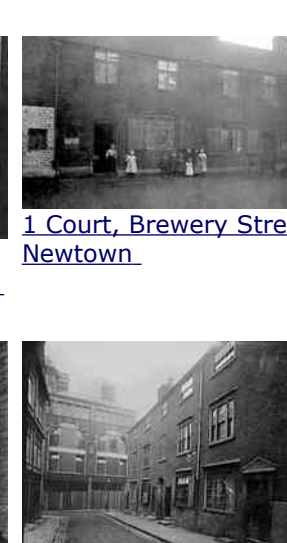
99-101 Hospital Street.



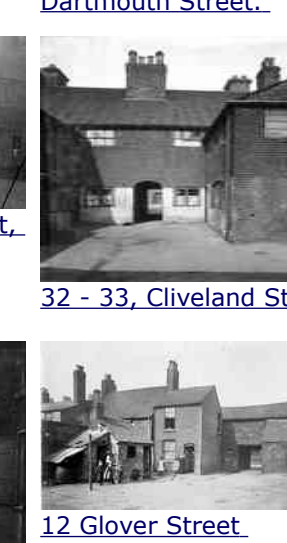
1 And 2 In Court 6, Duke Street.




Court 6, Back Of 68 - 71 Watery Lane.



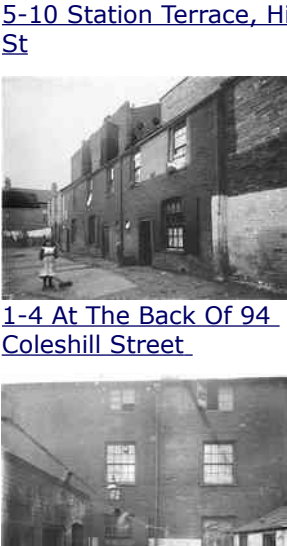
Court 6 Duddeston Mill Road.



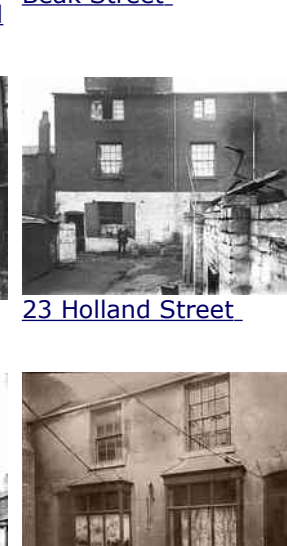
Court 12, Warwick Street.




6 Court, William Street North.




6 Court, William Street. But It Is Not The William Street North.




Court 23, Hampton Street.




Reconstruction Work On Court 24, William Street.




Houses In Court 2, Rea Street.




Houses 2 & 6 In Court 35, Great Russell Street.




Court 2, Richard Street.




Houses Behind 72-84 Dartmouth Street.




Houses 3, 4, And 5, In Court 3, Blews Street.




22 Blews Street. Presumably The One In The Newtown Area.



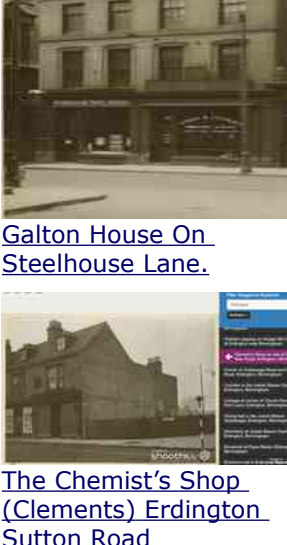
1 Court, Brewery Street, Newtown.



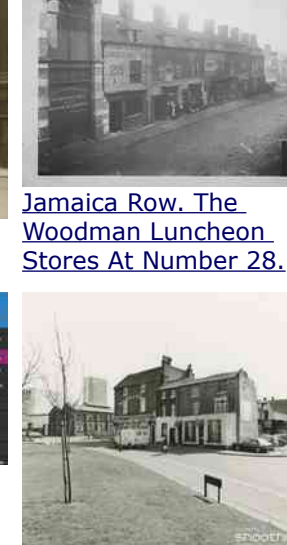
32 - 33, Cliveland Street.



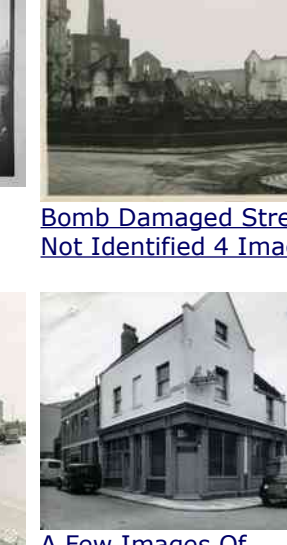
No 7 Court, Camden Grove.



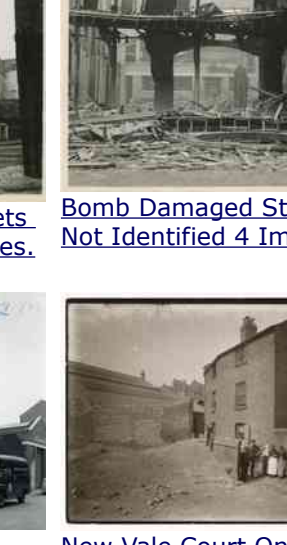
5-10 Station Terrace, Hill St.




Beak Street.



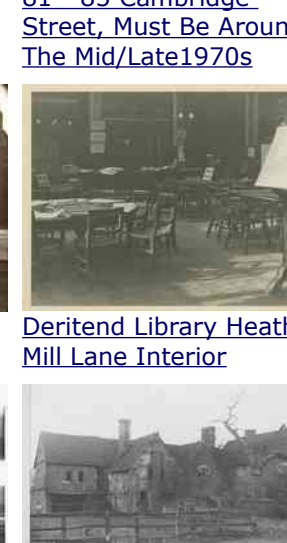
12 Glover Street.




No 3 In Court 5 William Street North.




1-4 At The Back Of 94 Colleshill Street.




23 Holland Street.




21 Holland Street.




16 - 17 Holland Street.



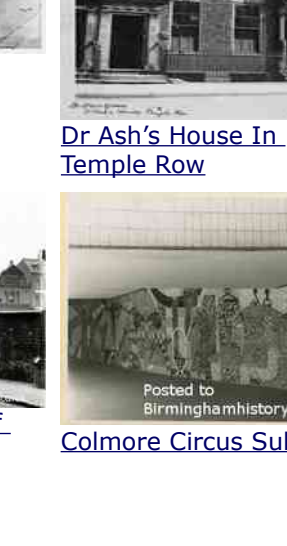
Houses 1-6 In No 3 Court, Allison Street.




5-6 Fox Ct., Buck St.



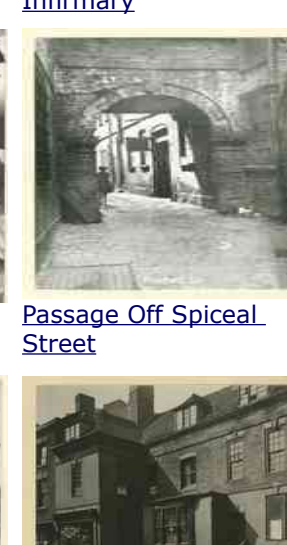
5-7 At Back Of 61, High Street, Bordesley.



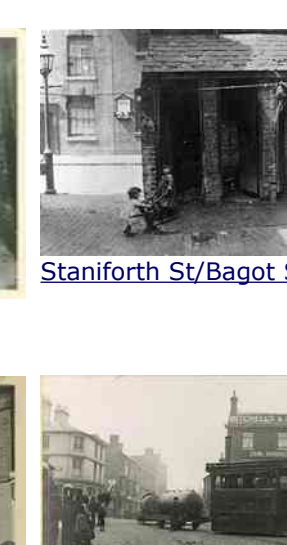
17 Crn Hospital Street.



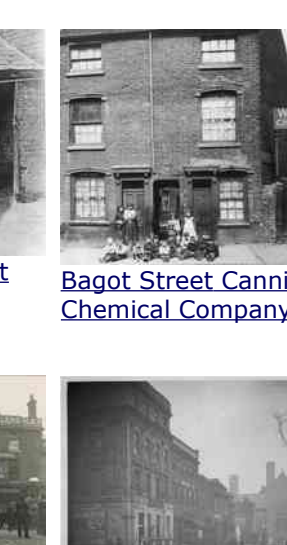
1 Court, Stafford Street.




Court 18, Northwood Street.



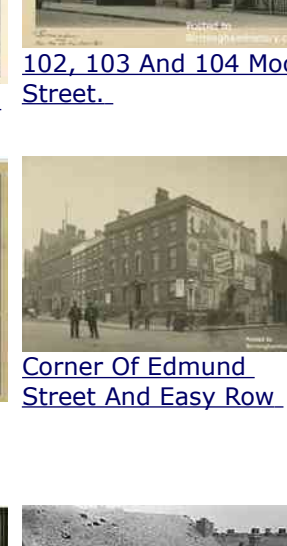
Courts 14 And 15 At Corner Of Bordesley St And Milk St.




3 Court, Darwin Street.




6 Court, Newhall Street.




1 Court Lister Street.



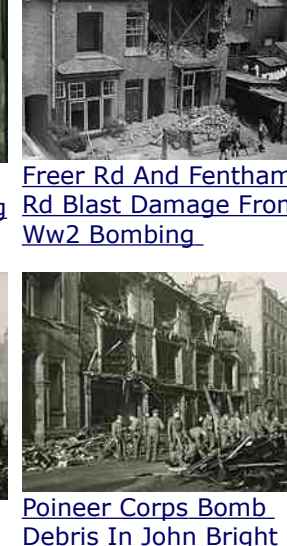
28 Court, William Street Moorcroft Cottages.



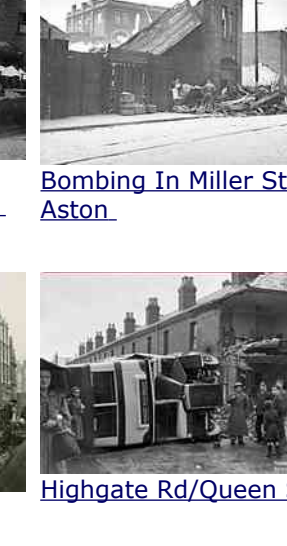
2 Berkley Street Near Gas St, Suffolk Street.




Station Road In Erdington.



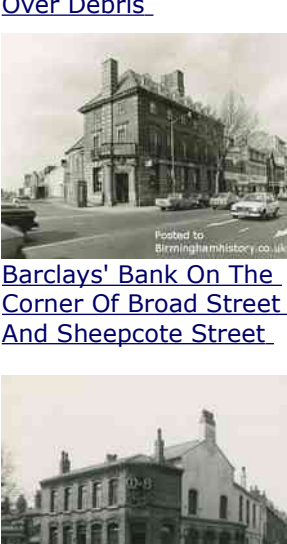
The Old Coach Yard, Bull Street.



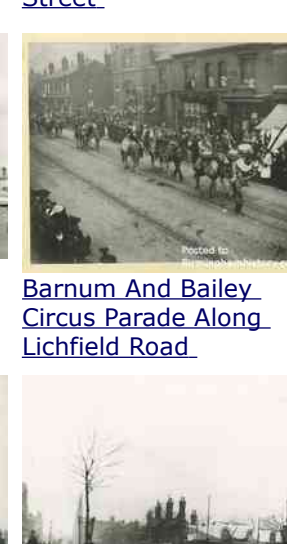
Crescent Old Toll House.



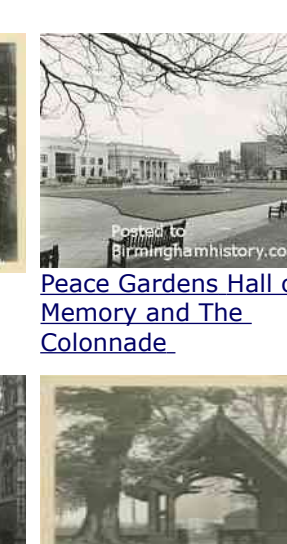
Theatre Royal Dated 1901.



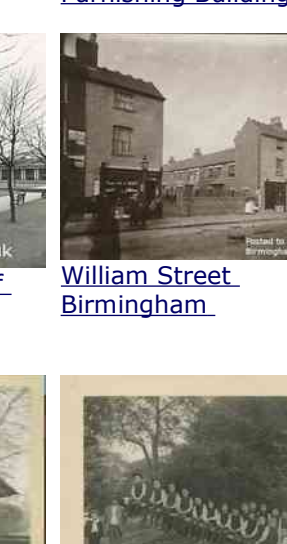
Galton House On Steelhouse Lane.




Jamaica Row. The Woodman Luncheon Stores At Number 28.




Bomb Damaged Streets Not Identified 4 Images.




Bomb Damaged Streets Not Identified 4 Images.




The Chemist's Shop. (Clements) Erdington Sutton Road.




81 - 85 Cambridge Street. Must Be Around The Mid/Late 1970s.



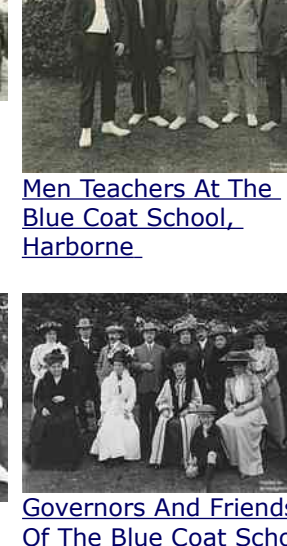
A Few Images Of Freeman Street.



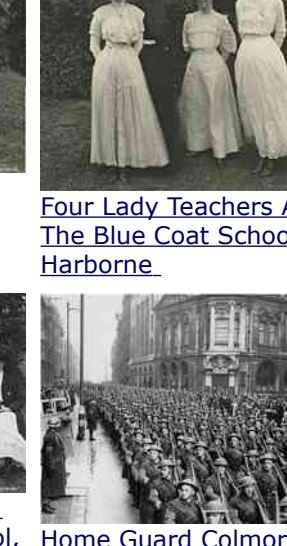
New Vale Court On Park Street.



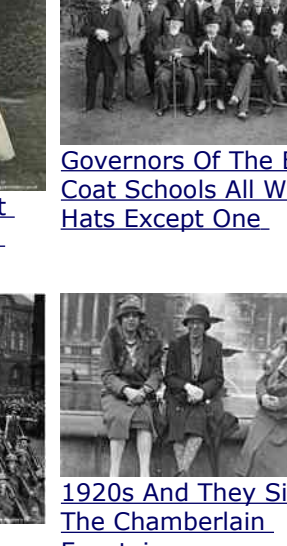
23 Court Off Park Street.



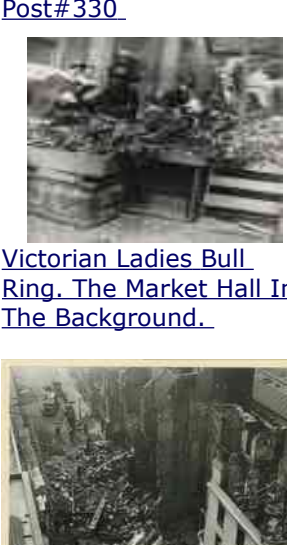
Deritend Library Heath. Mill Lane Interior.



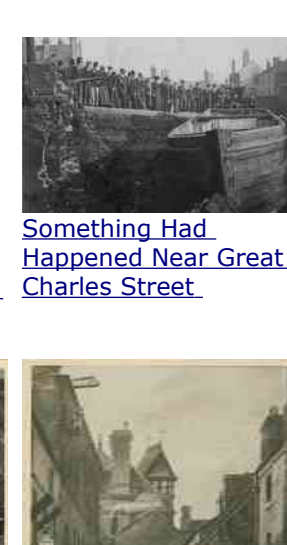
18 19 22 Lupin Street.



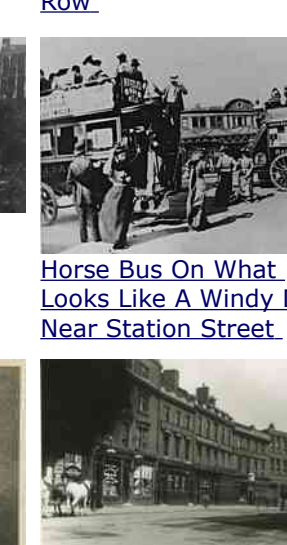
5 Court Lupin Street.



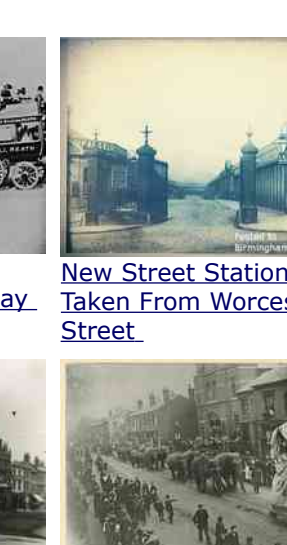
St Johns Church. Deritend.




Hillfield Farm Hall Green.




Hill Street Itself.




Dr Ash's House In Temple Row.




Talbot Street, Number 30-34.



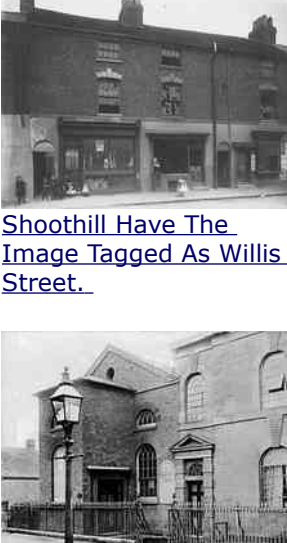
Cherry Street. It Shows Price's Veterinary Infirmary.



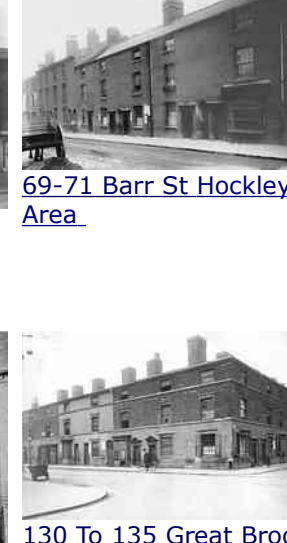
At Few More Views Of Moat Lane.



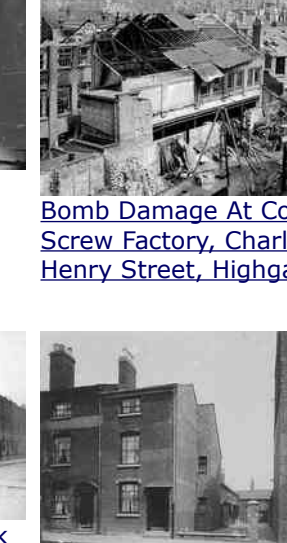
Colmore Circus Subway.




Flowers Sellers At The Turn Of The Century.




Passage Off Spical Street.



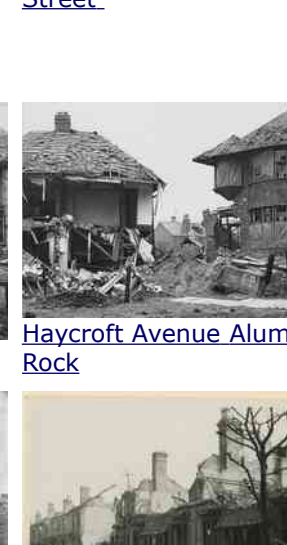
Stanforth St/Bagot St.



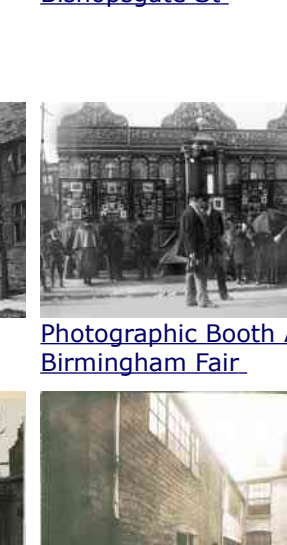
Bagot Street Canning. Chemical Company.



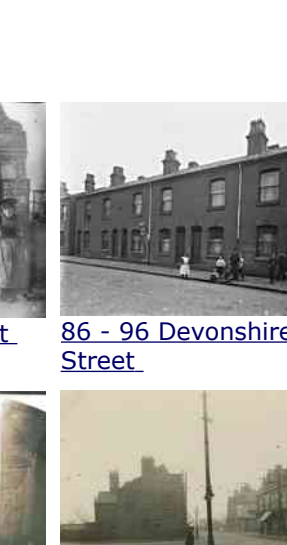
Ice Cream Sellers In The Bull Ring.




102, 103 And 104 Moor Street.




Moat Row, Outside The Drover's Arms.




Edmund Street Belle Vue Temperance Hotel.



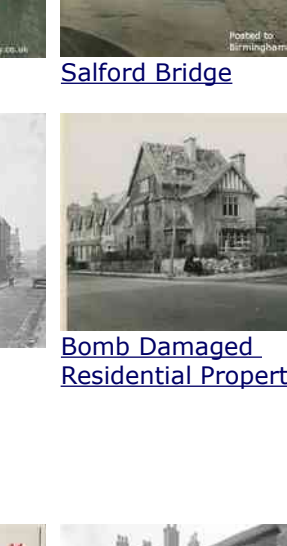
Congreve Street Belle Vue Temperance Hotel.




Corner Of Edmund Street And Easy Row.




Edward Burne Jones Was Born In Bennett's Hill.



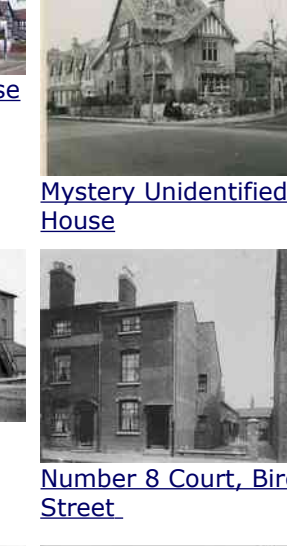
5 Bennetts Hill Looked Like This In 1932.



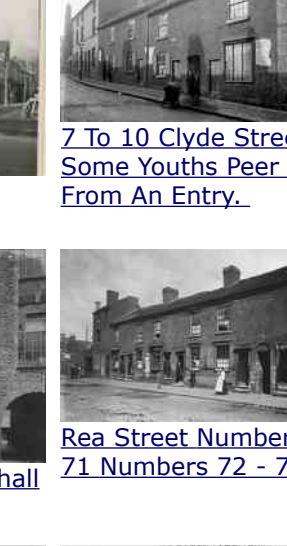
It's 1941 And Birmingham Folk Walking In Bennetts Hill.




Freer Rd And Fentham Rd Blast Damage From Ww2 Bombing.



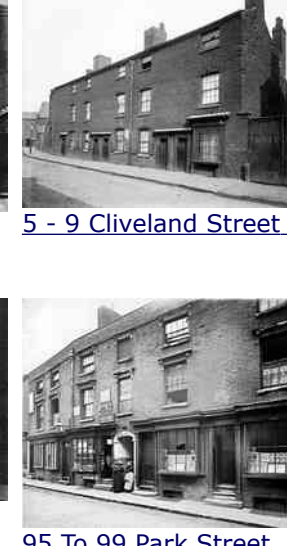
Bombing In Miller Street Aston.



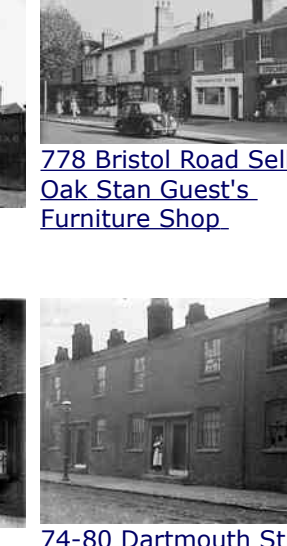
Worcester Street Had Taken A Battering The Night Before In 1940.



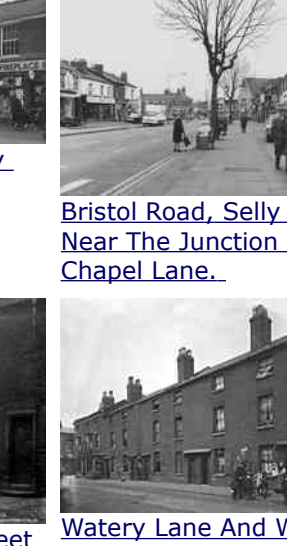
Edgbaston Street 1940. More People Stepping Over Debris.




Pioneer Corps Bomb Debris In John Bright Street.




Highgate Rd/Queen St.



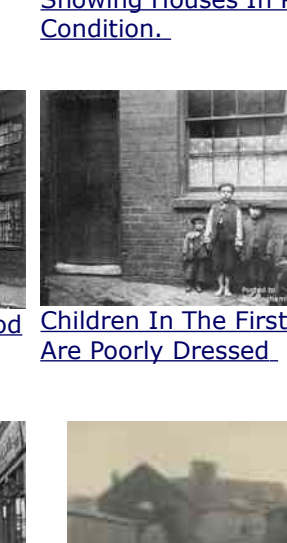
New Street Times Furnishing Building.




Barclays' Bank On The Corner Of Broad Street And Sheppcott Street.




Barnum And Bailey Circus Parade Along Lichfield Road.




Peace Gardens Hall Of Memory And The Colonnade.




William Street Birmingham.




Bristol Street Pubs.




Bristol Street.



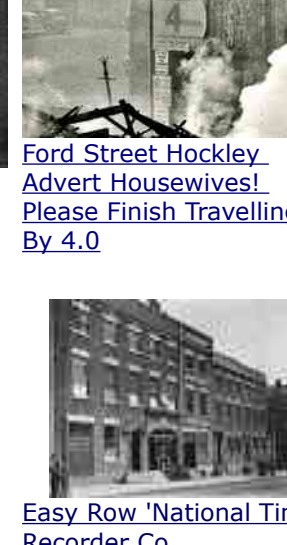
St Peter's Lych Gate In Hecarborne.




Blue Coat Photographer. Benjamin Stone.



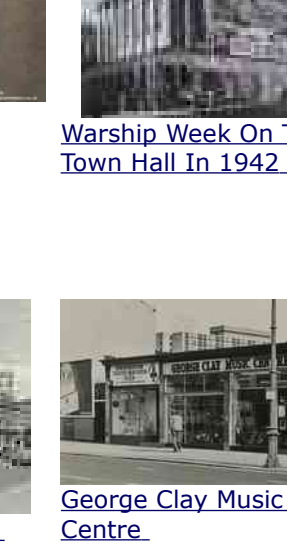
Potter Street From Lancaster Street.




Circus Chapel, Bradford Street.



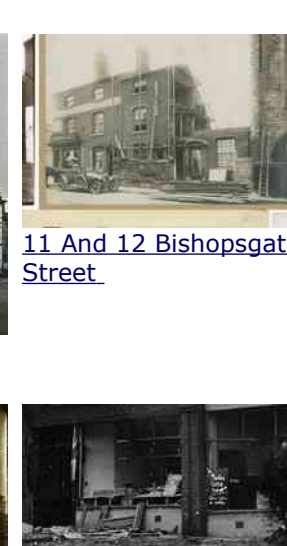
Camden Grove - Views. Of Courts 1,2,6 And 7.




Lichfield Street.



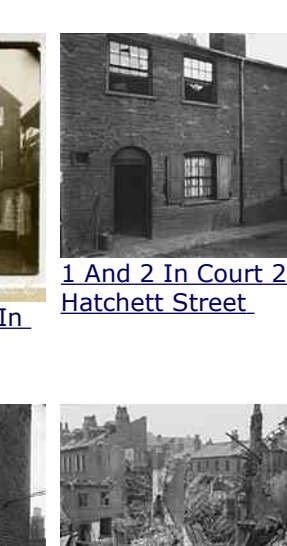
Agricultural Show And Fair At Aston Lower Grounds.




Men Teachers At The Blue Coat School. Harborne.




Four Lady Teachers At The Blue Coat School. Harborne.



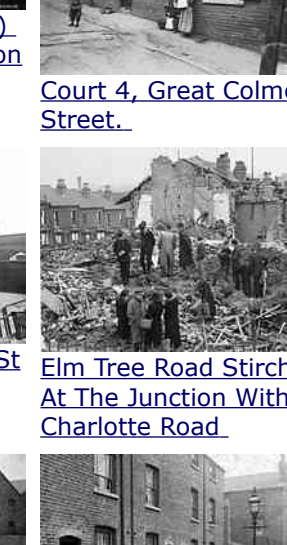
Governors Of The Blue Coat Schools All With Hats Except One.




The Same Group That Are In The Photo In Post#330.




Governors And Friends Of The Blue Coat School.




Home Guard Colmore Row.




1920s And They Sit On The Chamberlain Fountain.




Victorian Ladies Bull Ring. The Market Hall In The Background.



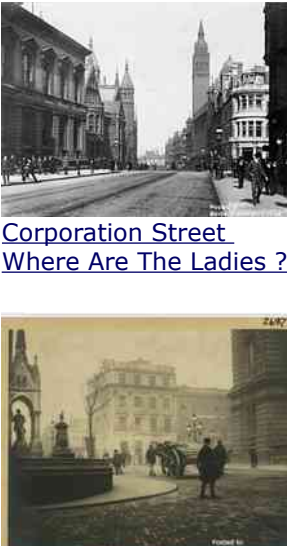
Something Had Happened Near Great Charles Street.



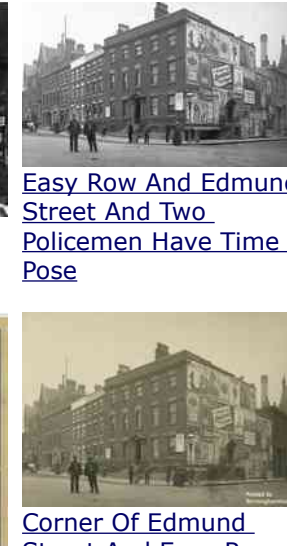
Horse Bus On What Looks Like A Windy Day Near Station Street.



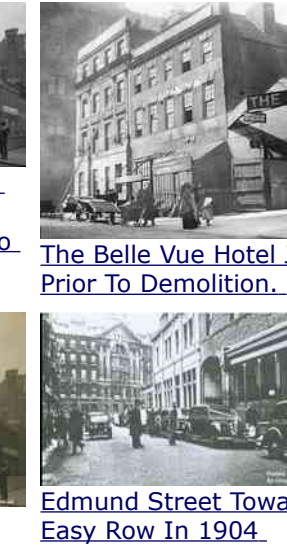
New Street Station. Taken From Worcester Street.




Bomb Damage In Temple Row.



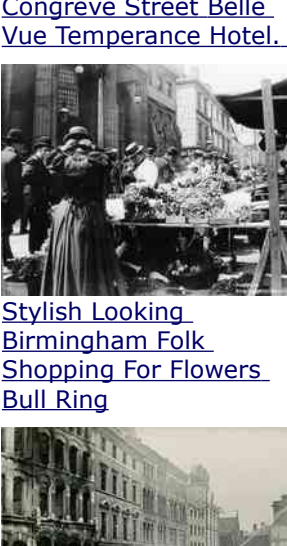
Hillfield Farm Hall Green.




Old Coach Yard At The Back Of Bull Street.



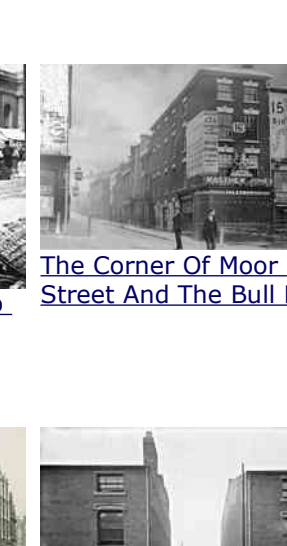
Elephants Along Lichfield Road Barnum And Bailey Circus.



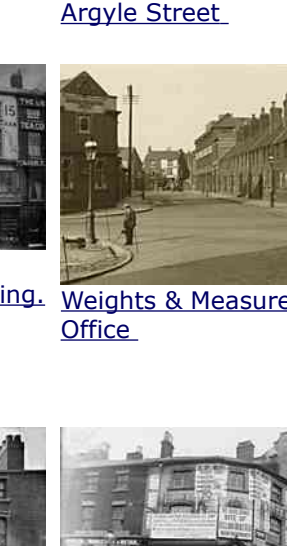
Swan Sign On The The Swan Hotel, High Street.




Brass Street. Courts 1 And 2.



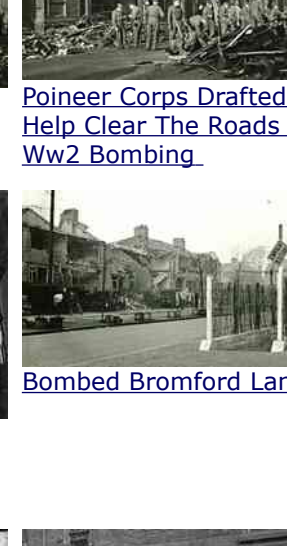
Laying Telephone Wires. In Colmore Row.



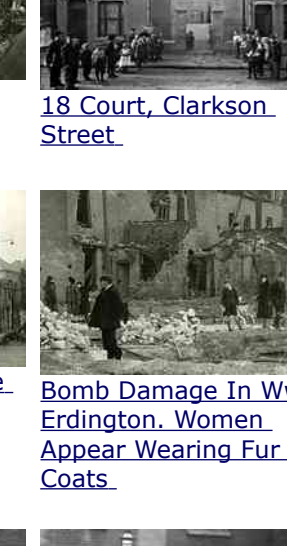
Court No 7, Newhall Street.




Shootherill Have The Image Tagged As Willis Street.




69-71 Barr St Hockley Area.



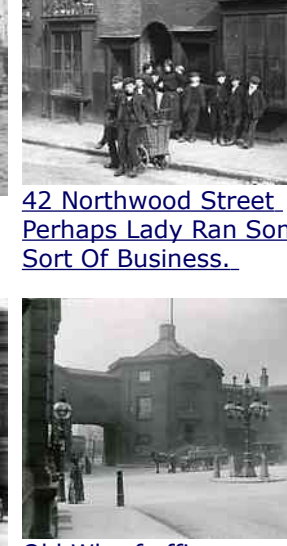
Bomb Damage At Cox's Screw Factory, Charles Henry Street, Highgate.




The Parochial Rooms. Bell Lane, Erdington.



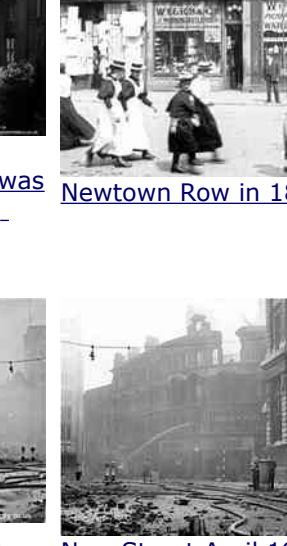
The Parochial Rooms. Bell Lane, Erdington. Wider View.




130 To 135 Great Brook Street.



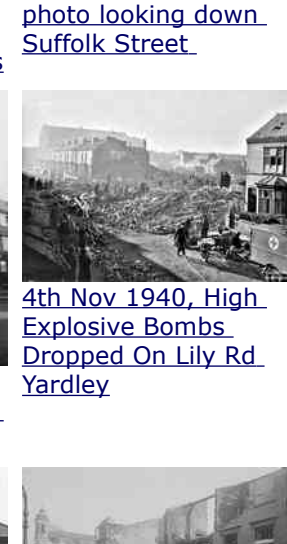
Bishopgate St.



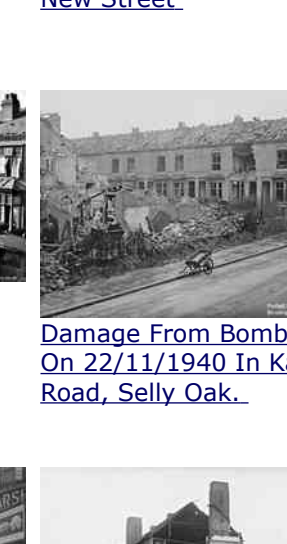
23 - 24 Rea Street West.



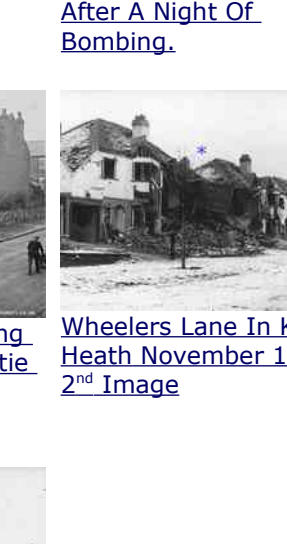
Harts Rd And Jarry Rd.



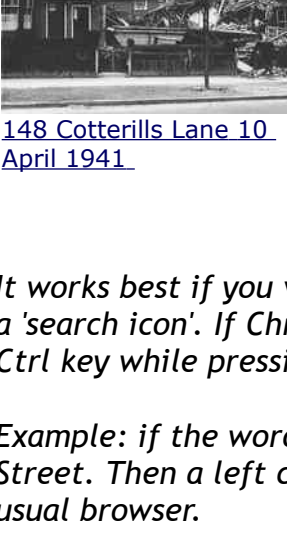
Haycroft Avenue Alum Rock.



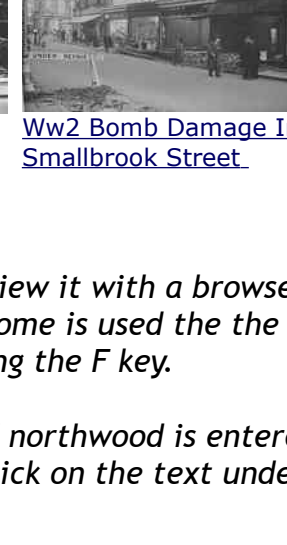
Photographic Booth At Birmingham Fair.



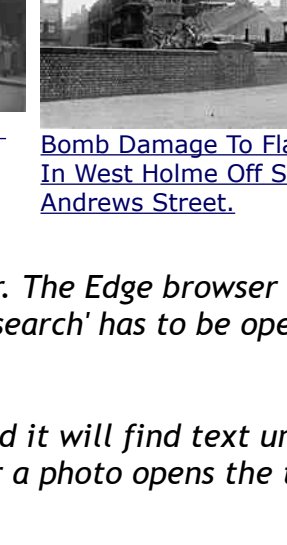
86 - 96 Devonshire Street.



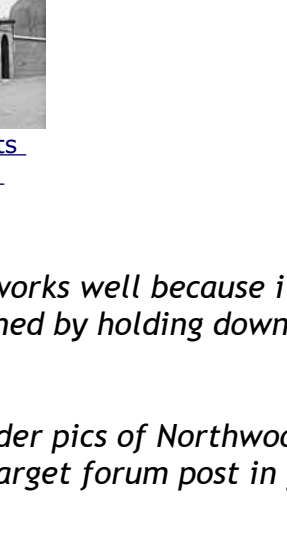
Court 23, Hampton Street.



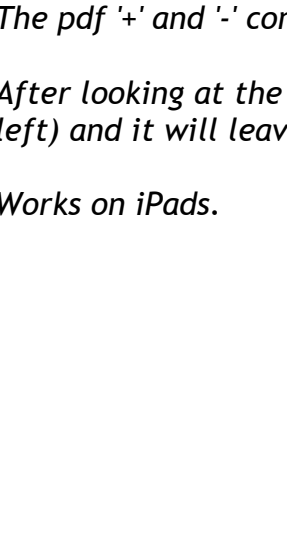
Albert Street.



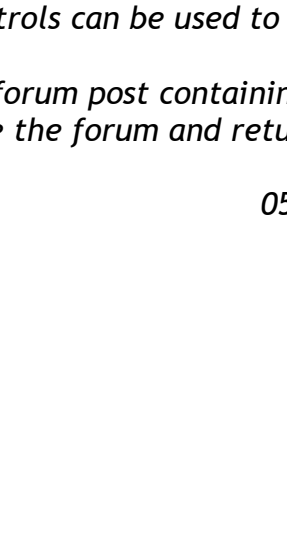
Fox Street Looking Towards Buck Street.




Bomb Damaged Residential Properties.




Royal Artillery Gun In Smithfield.




Ladywell Passage 1913.




Mystery Unidentified House.




7 To 10 Clyde Street As Some Youths Peer Out From An Entry.




Houses 16 - 23 Holland Street.




Great Brook Street Barracks.




Number 8 Court, Birchall Street.




Rea Street Numbers 66 - 71 Numbers 72 - 71.




19, Northumberland Street.




5 - 9 Cliveland Street.




778 Bristol Road Selly Oak Stan Guest's Furniture Shop.




Bristol Road, Selly Oak. Near The Junction With Chapel Lane.




Manchester Street. Newtown.




95 To 99 Park Street. The Notices In The Windows Say 'Good Lodgings'.




74-80 Dartmouth Street Showing Houses In Poor Condition.




Watery Lane And What Looks Like No 6 On The Entrance.




24-38 Northwood Street. C1900 Carpathian Manufacturing Co.



40,42 And 44 Northwood Street.



Children In The First Pic Are Poorly Dressed.



Erdington Congregation Chapel.



Royal Town Sign Sutton Coldfield.



Erdington High Street 1938.



Some Old Cottages On Erdington High Street.



Hicks Square.



Electric Cables Ready To Be Laid In Dale End.



Little Bow Street.



Birmingham Athletic Institute In John Bright St.



A Poster/Advert On The Toll House, The Crescent. In 1932.



Number 17 Court. Brearley Street Is An Advert For 'Government Tea'.



Ford Street Hockley. Advert Housewives! Please Finish Travelling By 4.00.



National Savings.



Warship Week On The Town Hall In 1942.



Clock Face On St Agatha's Church. Stratford Road.



Easy Row 'National Time Recorder Co'.



Broad St On A Sunny Day.



George Clay Music Centre.



Digbeth Police Station.



11 And 12 Bishopsgate Street.



Slum Housing 1 To 8 In Number 6 Court. Bartholomew Street.



1 And 2 In Court 27. Hatchett Street.



Burns Puzzle.



Wartime Posters (signs). Bromford Lane Erdington.



Court 4, Great Colmore Street.



Scholefield Street.



12-17, St James' Place.



4, 5 And 6 In Court 2, St James' Place.



Elm Tree Road Strichley At The Junction With Charlotte Road.



52, 53, And 54 Stewart Street.



Christ Church Date Unknown.



Birmingham During 1911 Railway Strike.



Court 2, Darwin Street.



Wartime Hunters Vale.



No 6 Court Essington Street.